

# Polar View

Antarctic product examples





**British  
Antarctic Survey**

NATURAL ENVIRONMENT RESEARCH COUNCIL



**Polar View**

# Global resolution sea-ice information



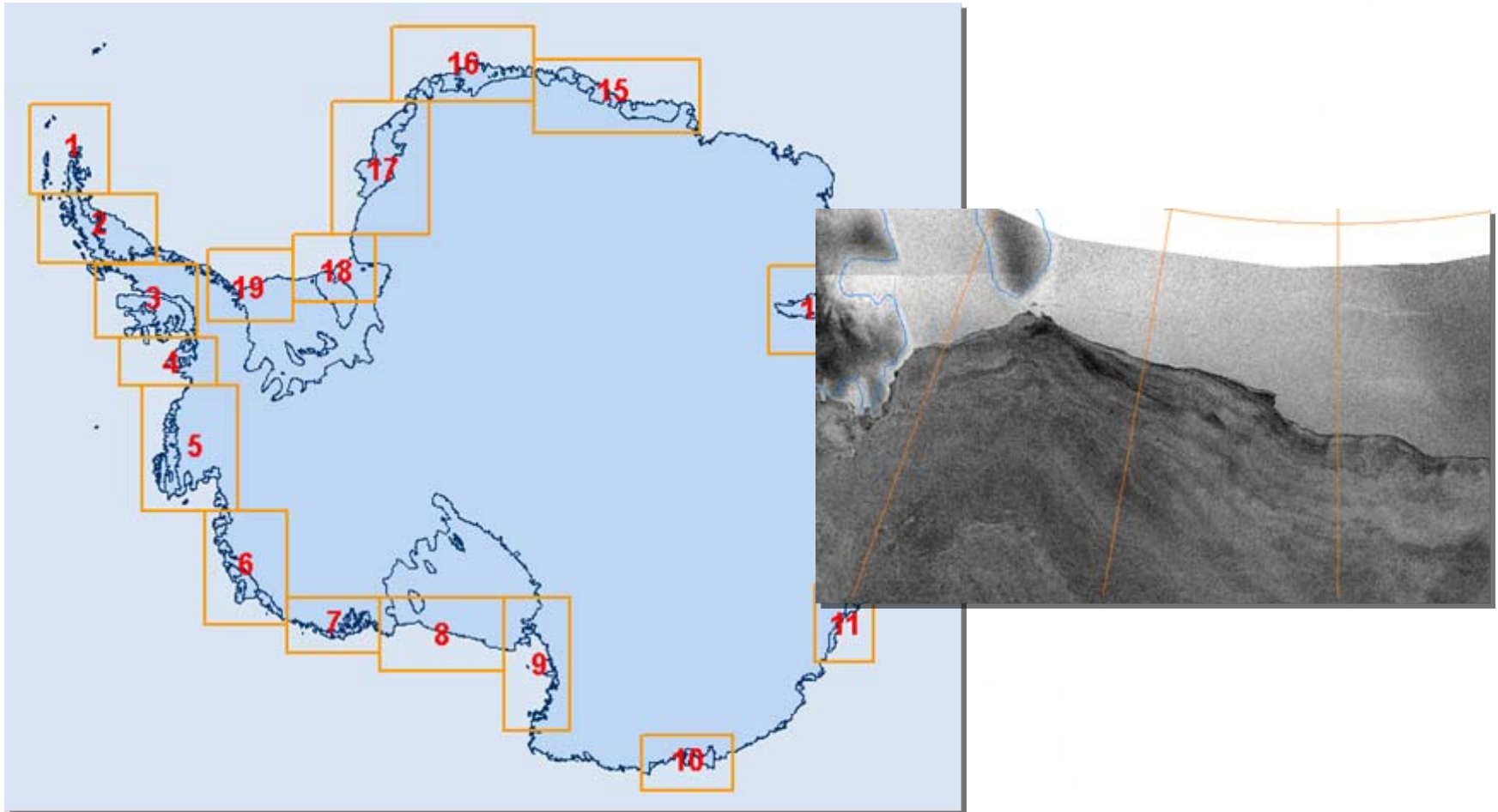
**British  
Antarctic Survey**

NATURAL ENVIRONMENT RESEARCH COUNCIL



**Polar View**

# Ice shelf monitoring



**British  
Antarctic Survey**

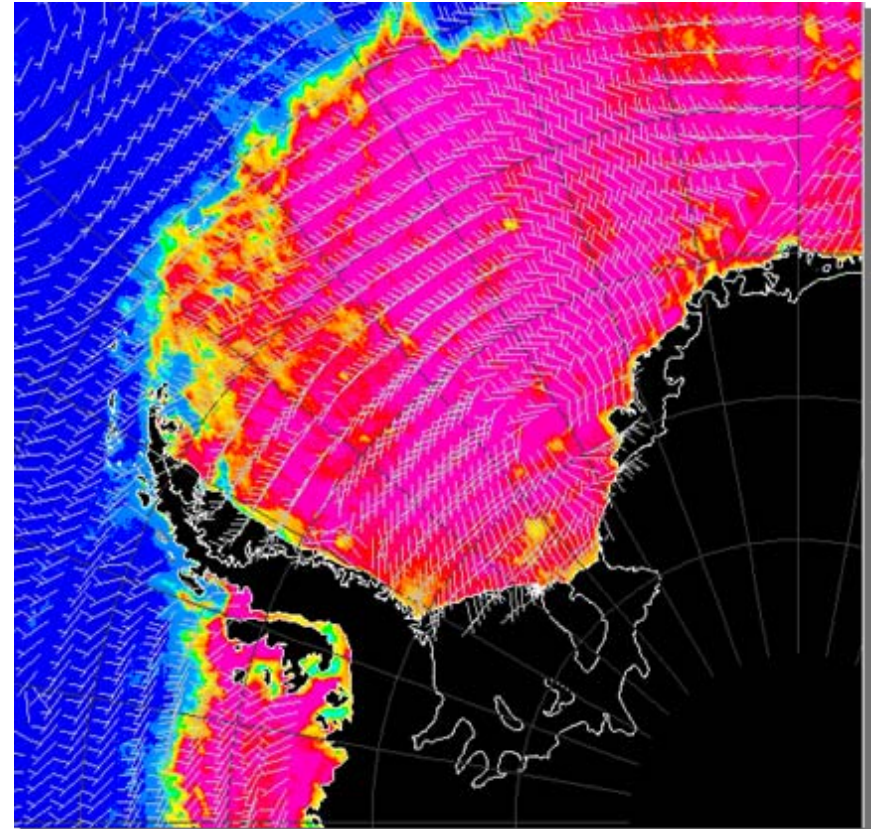
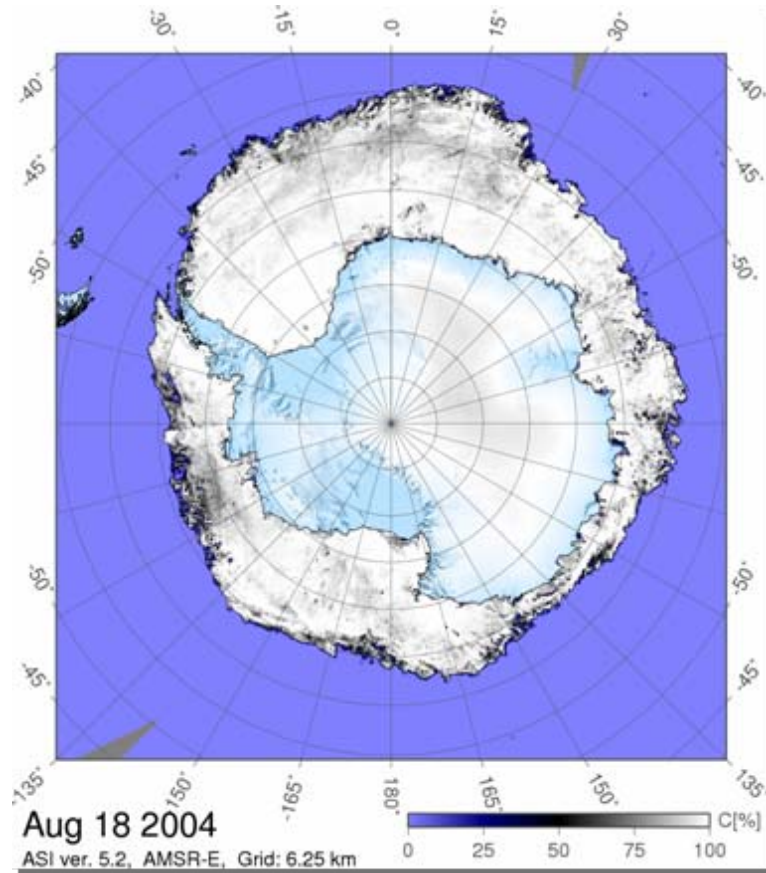
NATURAL ENVIRONMENT RESEARCH COUNCIL



**Polar View**



# Global resolution sea-ice information



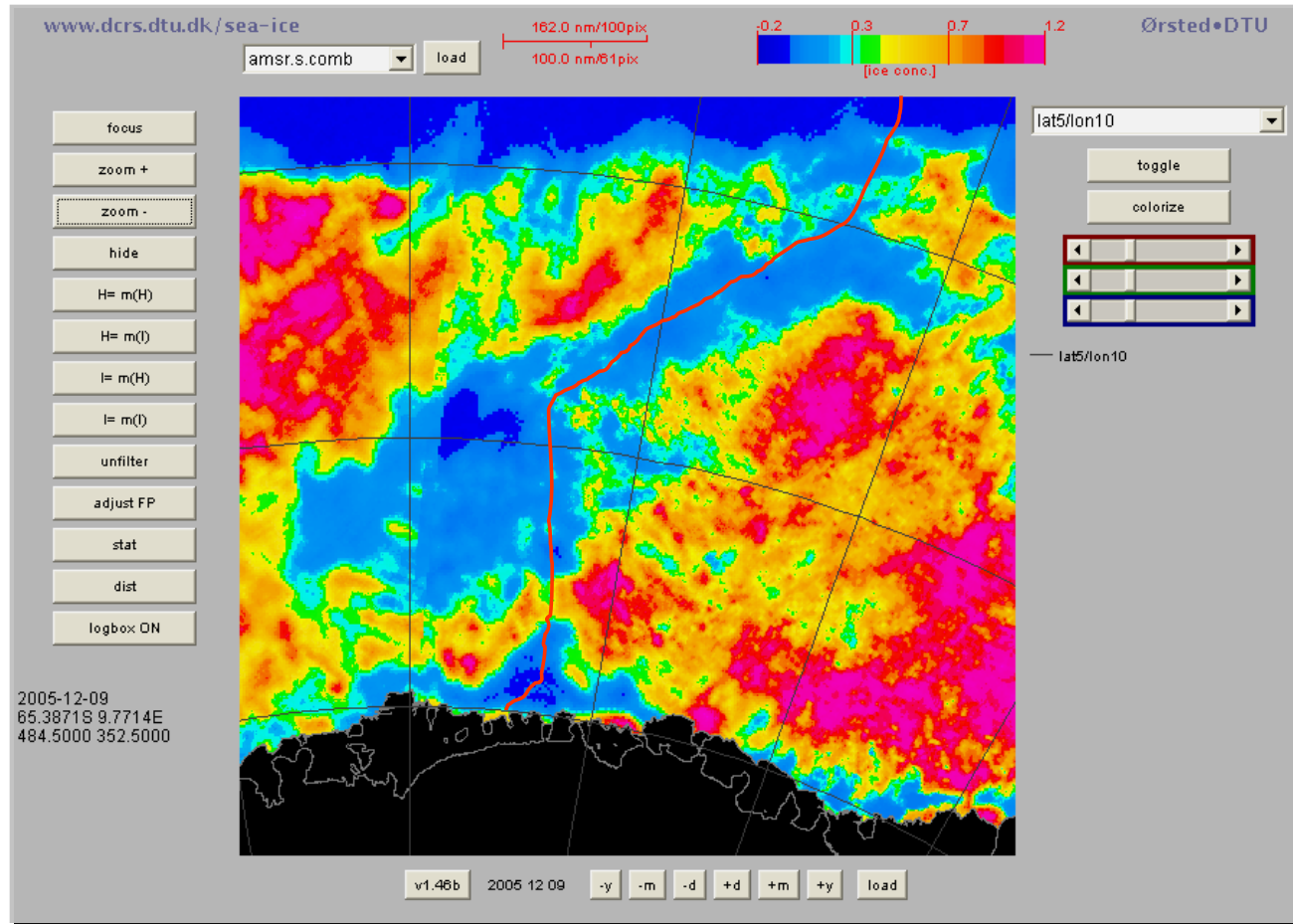
**British  
Antarctic Survey**

NATURAL ENVIRONMENT RESEARCH COUNCIL



**Polar View**

# Information delivery – DTU browser



**British  
Antarctic Survey**

NATURAL ENVIRONMENT RESEARCH COUNCIL



**Polar View**

# Information delivery – SealceView Tool



## SealceView Tool

The SealceViewTool was developed by the Antarctic Climate and Ecosystems Cooperative Research Centre and the Australian Antarctic Division, supported by the Australian Government's Cooperative Research Centres Programme

## PolarView Antarctic Node

Data and information viewable in the SealceViewTool is provided by the Polar View Antarctic programme, supported by the European Space Agency



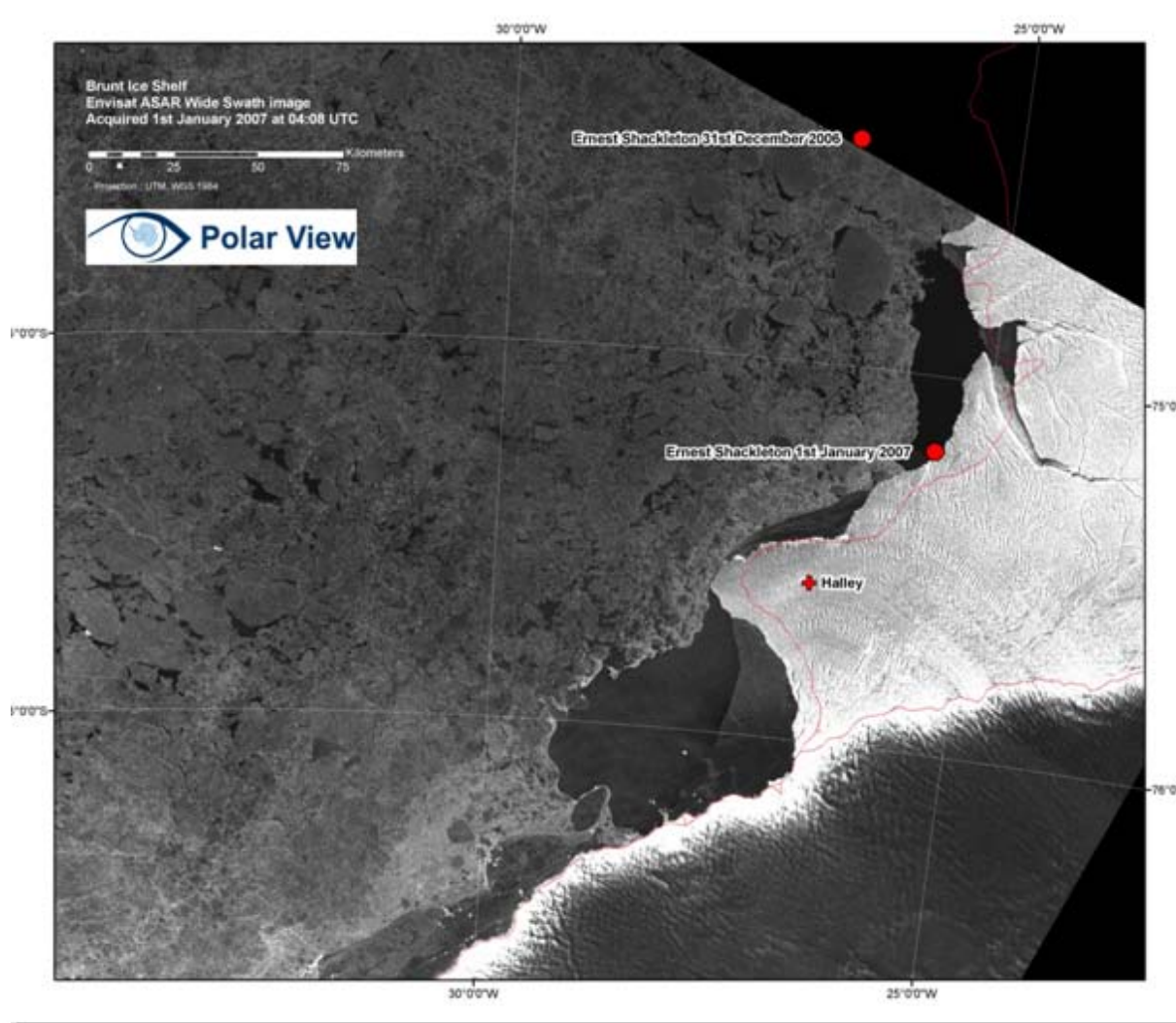
**British  
Antarctic Survey**

NATURAL ENVIRONMENT RESEARCH COUNCIL





# Targeted high-resolution ASAR images

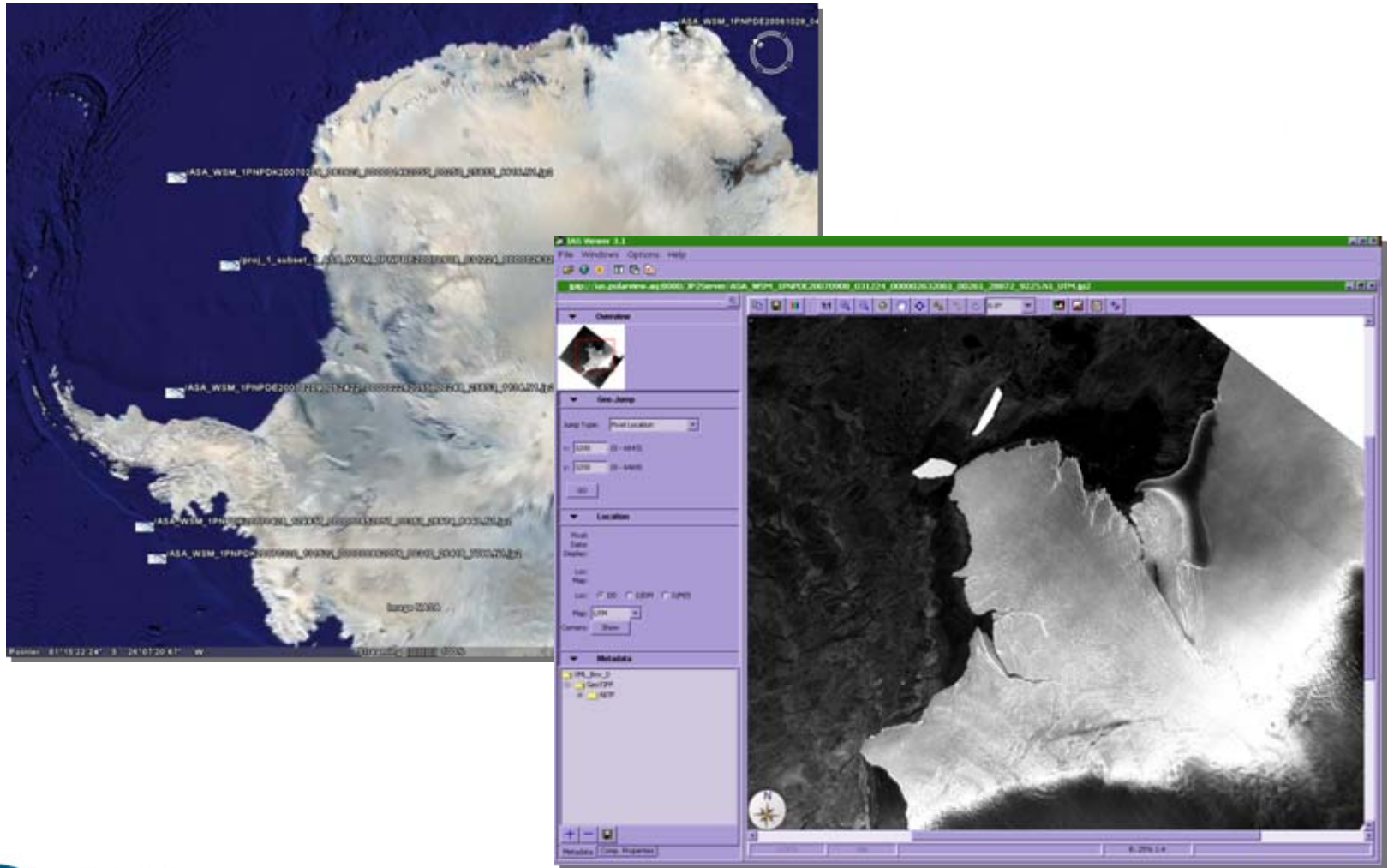


**British  
Antarctic Survey**

NATURAL ENVIRONMENT RESEARCH COUNCIL



# Targeted high-resolution ASAR images



**British  
Antarctic Survey**

NATURAL ENVIRONMENT RESEARCH COUNCIL

